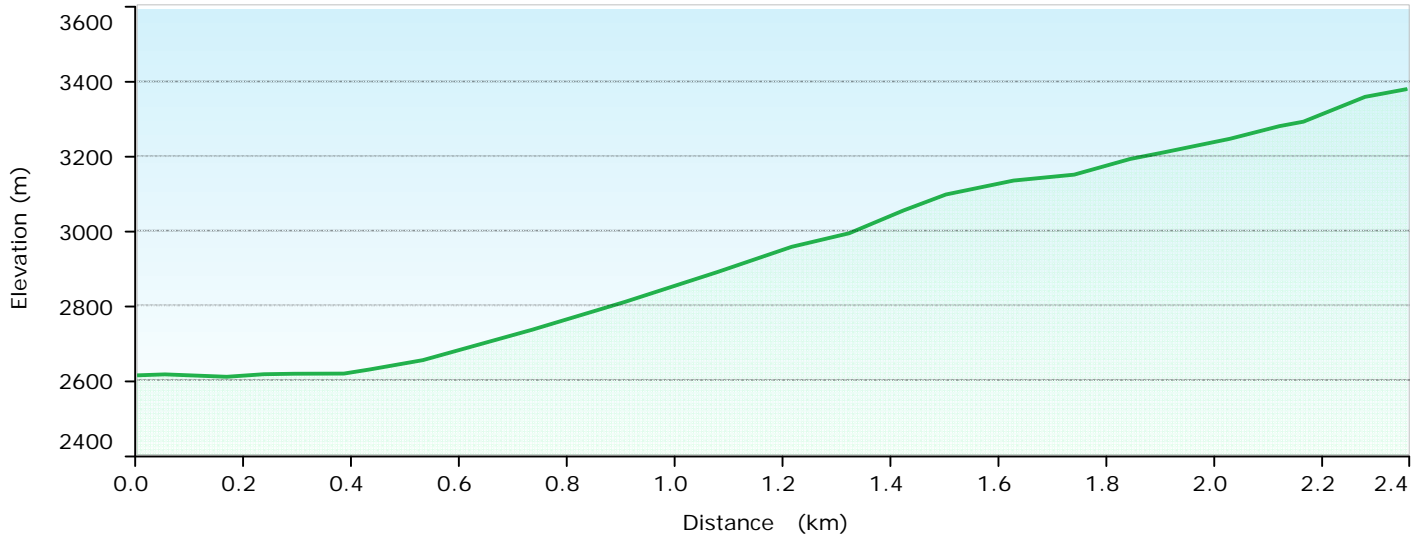


Bernina



Il Chapütschin <- Chamanna Caoz

Graph



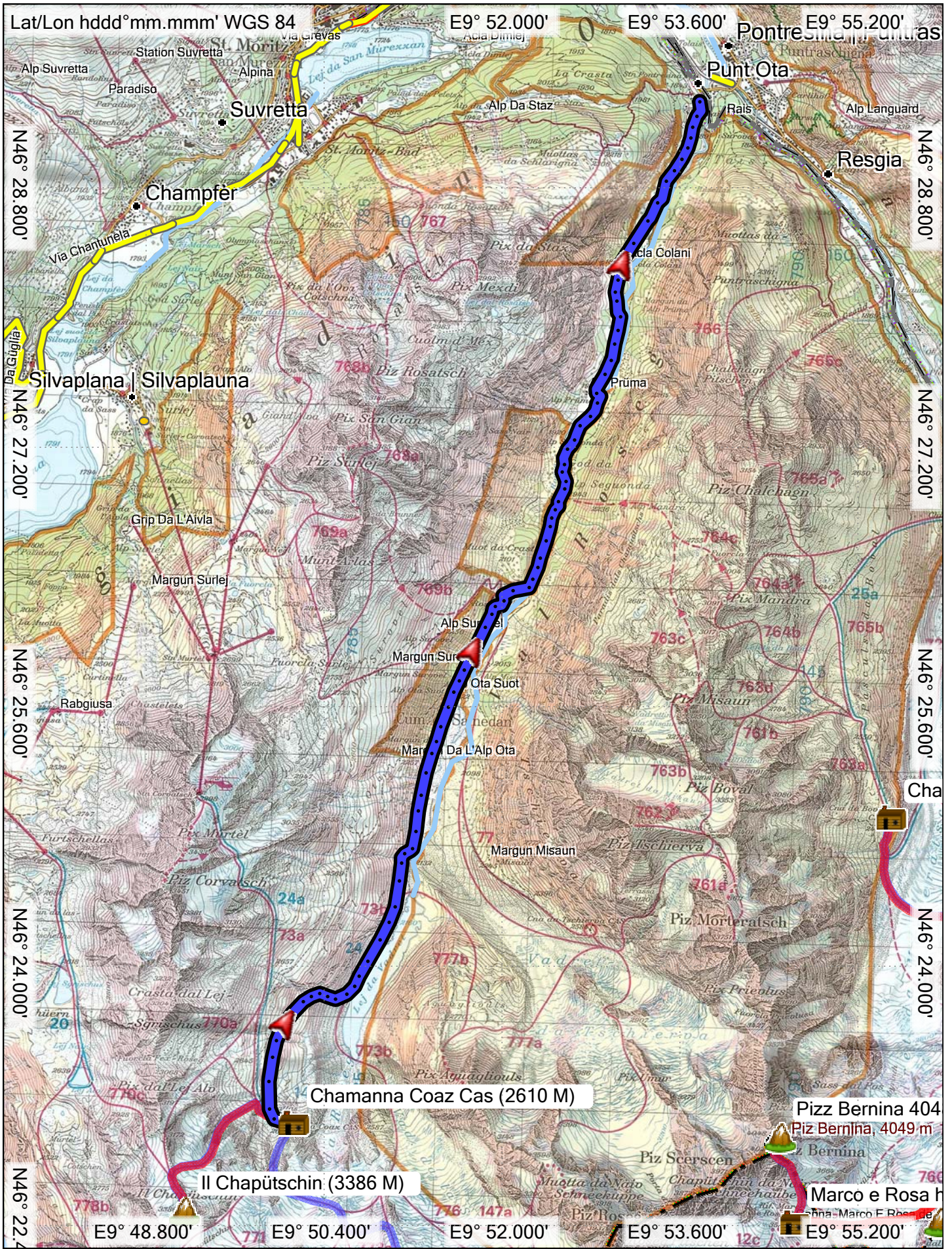
Statistics

Summary

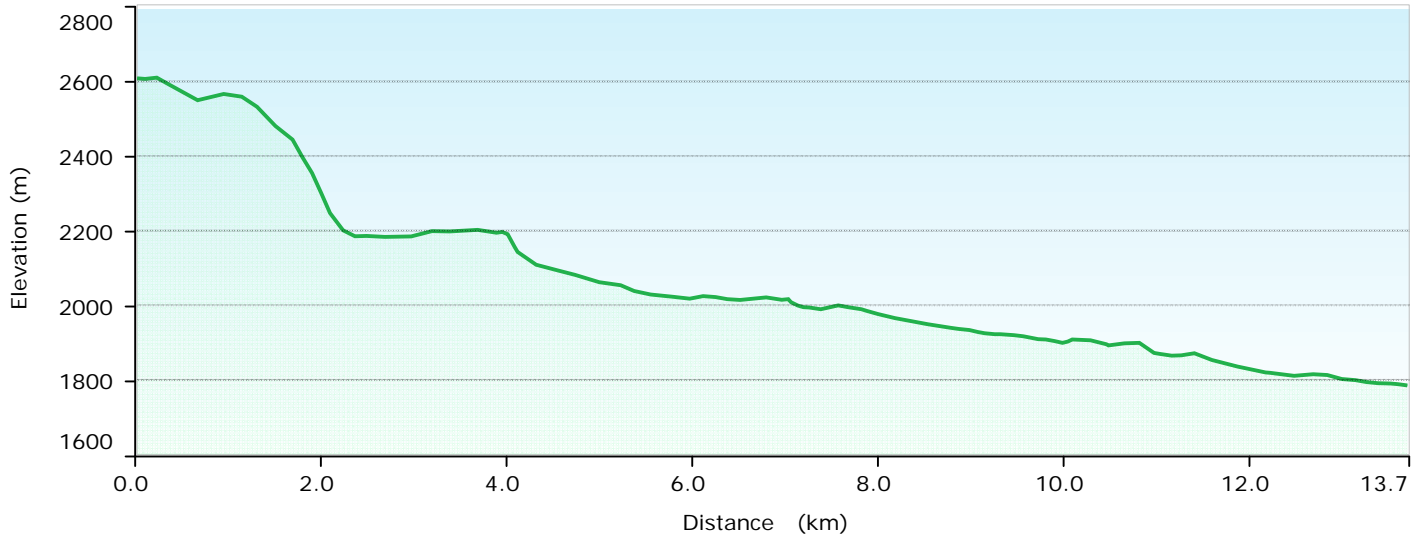
Points: 24 Distance: 2.4 km Area: 0.6 sq km

Elevation

Min: 2608 m Max: 3380 m Ascent: 774 m Descent: 6 m Grade: 32.5 %



Graph



Statistics

Summary

Points: 99 Distance: 13.7 km Area: 0.1 sq km

Elevation

Min: 1785 m Max: 2610 m Ascent: 95 m Descent: 919 m Grade: -6.0 %