


Garmin Transalpin V4 PRO

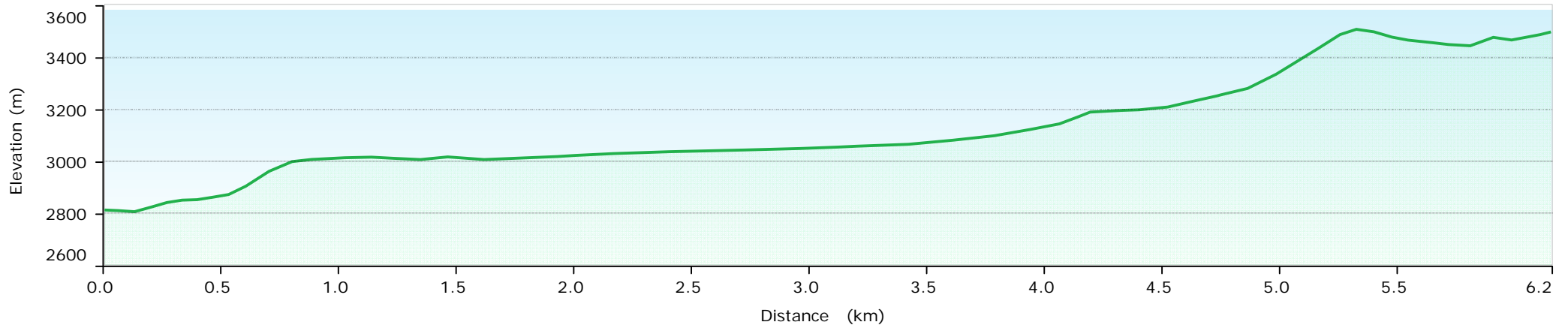


Bernina



Dschimels I Gemeli <- Marinelli Bembardrieri

Graph



Statistics

Summary

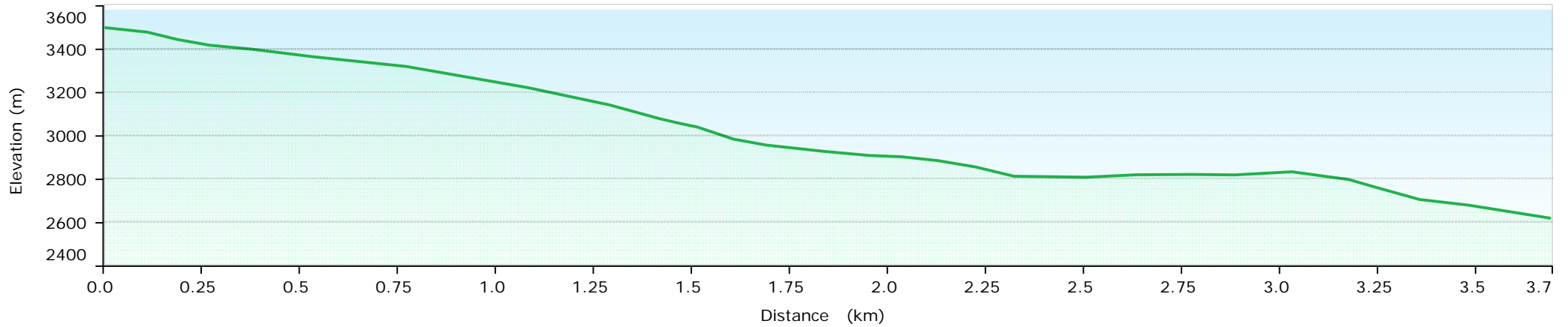
Points: 53 Distance: 6.2 km Area: 4.5 sq km

Elevation

Min: 2806 m Max: 3510 m Ascent: 787 m Descent: 100 m Grade: 11.2 %

Chamanna Coaz <- Dschimels I Gemeli

Graph



Statistics

Summary

Points: 30 Distance: 3.7 km Area: 0.7 sq km

Elevation

Min: 2615 m Max: 3499 m Ascent: 27 m Descent: 911 m Grade: -23.9 %