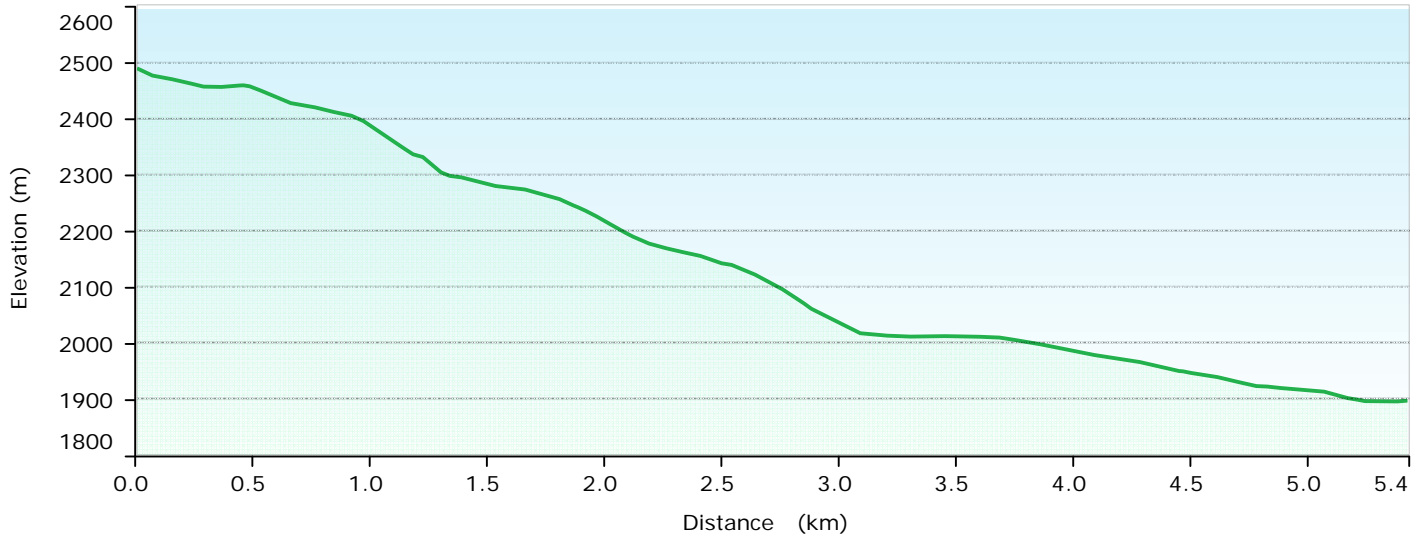






## Graph



## Statistics

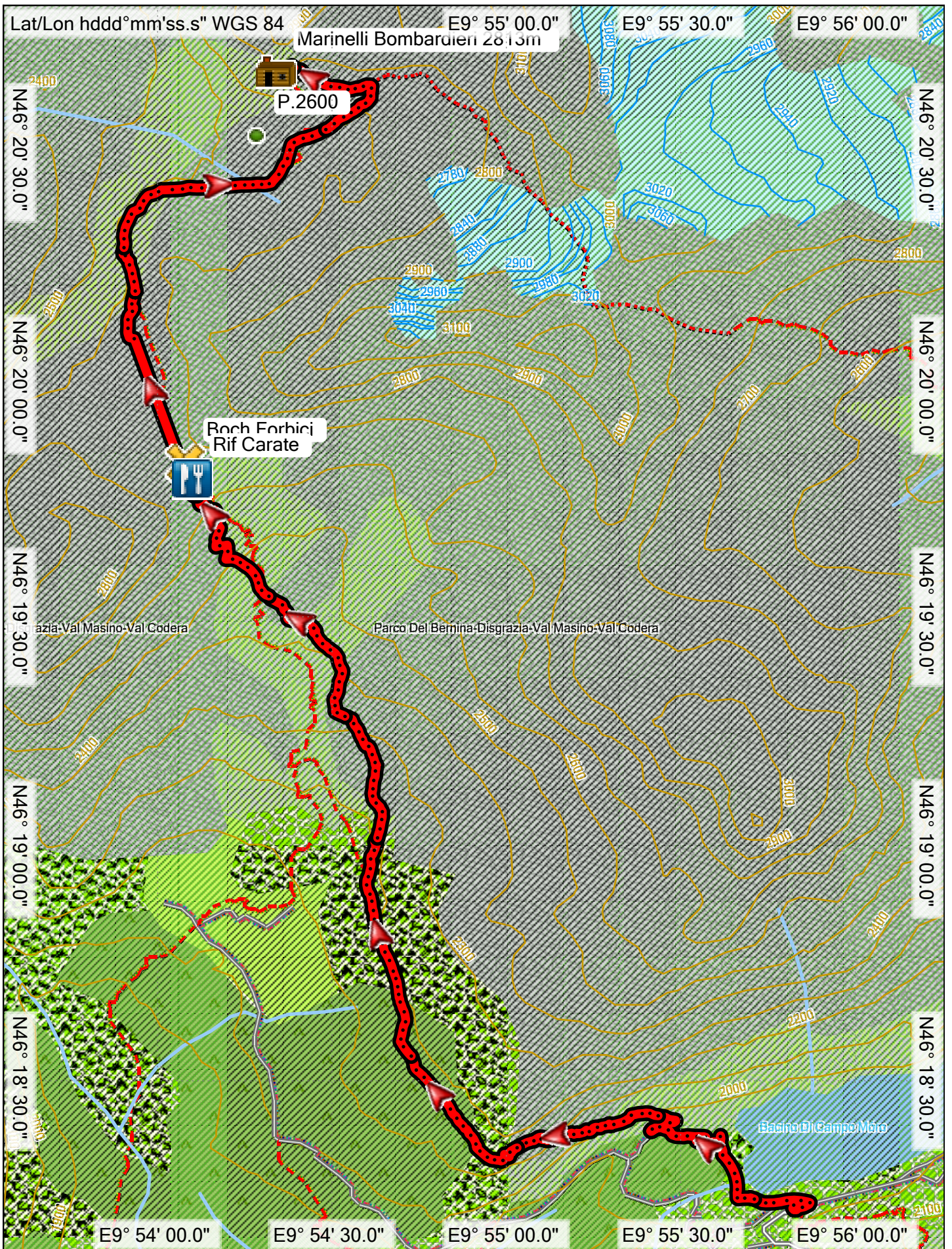
### Summary

Points: 67 Distance: 5.4 km Area: 0.8 sq km

### Elevation

Min: 1895 m Max: 2490 m Ascent: 5 m Descent: 599 m Grade: -10.9 %

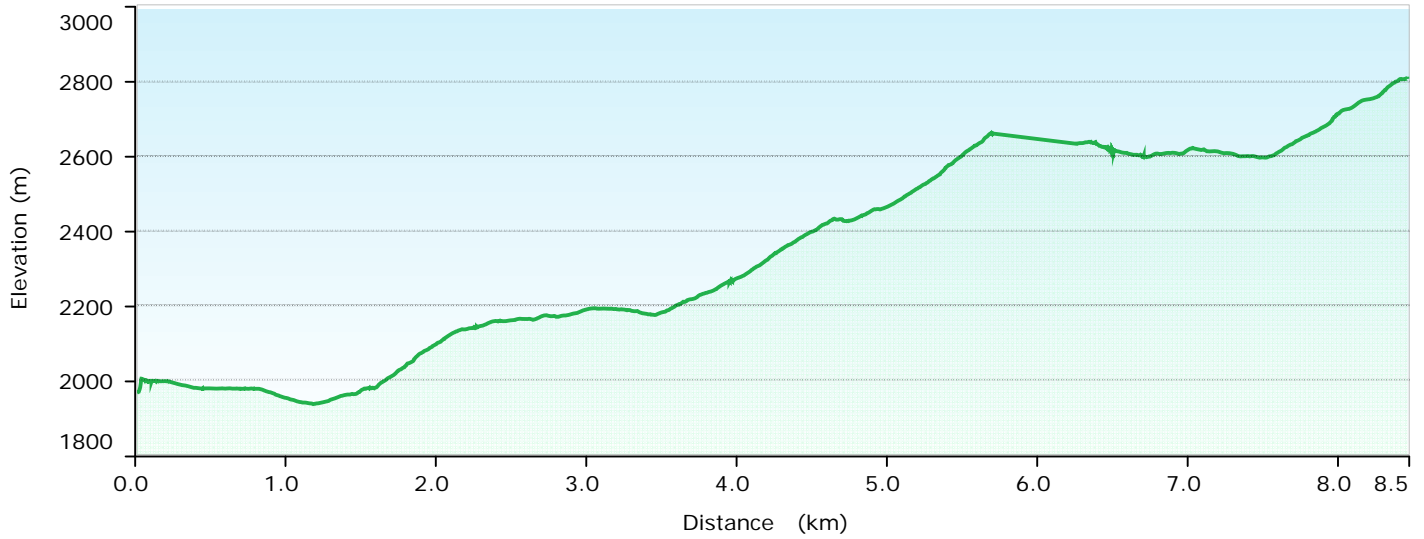






---

## Graph



---

## Statistics

### Summary

Points: 1214 Distance: 8.5 km Area: 3.5 sq km

### Time

Elapsed Time: 6:08:43 Moving Time: 3:37:14 Stopped Time: 2:31:29

### Speed

Avg: 1.4 km/h Avg Moving: 2.3 km/h Min: 0.0 km/h Max: 13 km/h

### Elevation

Min: 1935 m Max: 2807 m Ascent: 1028 m Descent: 187 m Grade: 9.9 %

---